


FLOODPLAIN DETERMINATION Community 060194



Special Flood Hazard Area (SFHA) shape file from FEMA County-Wide DFIRM effective February 18, 2011.








DFIRM Panel 0550 Suffix D

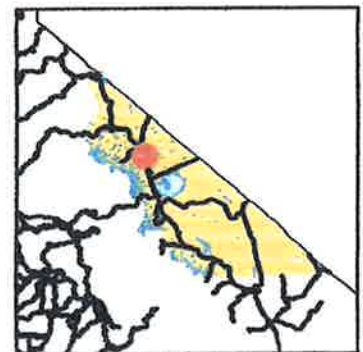
March 5, 2014



Mono County GIS
PO Box 7657
Mammoth Lakes, CA 93546
(760) 924-1819
gis.mono.ca.gov

Effective FEMA Flood Zones

-  SFHA - Zone A
-  SFHA - Zone AE
-  SFHA - Zone AO
-  0.2% Annual Chance
-  Zone D
-  Zone X
-  FEMA Floodway



The information contained on this map is for reference purposes only and is in no way intended to serve as a legal description of property or other boundaries. The information on this map is subject to change without notice. This map is not to be reproduced or re-used without the prior permission of Mono County.

Map created by: ghigerd on 3/6/2014

X:\COMMON\@WORK\FLOODPLAIN ADMIN\Floodplain Determinations\DFIRM Determinations County-Wide DFIRM November 2013.mxd